



PORTUGAL BRASIL RIDE



RACE GUIDE EN

9 UNTIL 14 MAY

- > ALIJÓ
- > CASTRO DAIRE
- > SÃO PEDRO DO SUL
- > VOUZELA
- > VISEU





PORTUGAL BRASIL RIDE



ORGANIZATION

RACE DIRECTOR:	▪ Joaquim Santos
PARTICIPANT RELATIONS:	▪ Tatiana Coelho, Joaquim Santos
ADVERTISING AND MEDIA:	▪ Fábio Piva
HEAD OF FEED ZONES:	▪ Isaura Martins, Cláudia Silva
HEAD OF START /FINISH LINE:	▪ Tatiana Coelho, Joaquim Santos
REGISTRATION'S OFFICE:	▪ Tatiana Coelho, Joaquim Santos
HEAD OF LOGISTICS:	▪ Adélio Duarte
RACE MONITORING:	▪ Adélio Duarte
OFFICIAL PHOTOGRAPHER:	▪ Nelson Almeida; Sportgraf, Eduardo Campos
TIMING COMPANY:	▪ STOPandGO
SPEAKER:	▪ Hugo Água, Emanuel Gomes

CONTACTS

MOBILE INFO:	+351 91 732 22 89
MOBILE SOS:	+351 91 354 29 39
EMAIL:	geral@portugalmtb.com
WEBSITE:	www.portugalmtb.com





PORTUGAL BRASIL RIDE



ACCIDENTS DURING THE RACE

There is an emergency telephone number on the reverse of all the frontal number (BIB) of the athletes, and it will be available 24 hours a day for the duration of the race.

SOS NUMBER:
+351 91 354 29 39

In case of hospital admission:

- Federated athletes should contact their respective federation to activate the insurance.
- Non-federated athletes are covered by race insurance.

ATTENTION!!! This number is an emergency number in case of an accident. It should not be used for other questions than emergency issues in the event of an accident.





PORTUGAL BRASIL RIDE



TEAMS - SEPARATION TIME BETWEEN ATHLETES (TEAMS) DURING THE RACE

1. The athletes must always ride together of his team mate, and should remain within the maximum allowable separation time, i.e. 2 minutes.
2. The separation of the athletes can be measured in the beginning and in the end of each stage and in the several control points, but also can be appraised in any point during the entire race.
3. The separation of the athletes can be measured more than once during the entire stage, and penalties can be applied to each occurrence of separation between them outside the time limit allowed during a stage.

ANNOUNCEMENT

In the 2022 Edition of Portugal Brasil Ride MTB, all athletes who have a separation time from their team-mate superior to the time stipulated in Rules and Regulations - 2 Min. - will receive a penalty of 20 min for each incidence per stage during the course of all stages of Portugal Brasil Ride MTB.





PORTUGAL BRASIL RIDE



TRACK'S SIGNS

- The course will be marked with white arrows on a red background and red ribbons personalized with the Polisport logo.
- The plates with a white cross on a red background indicate that they are following the wrong direction.





PORTUGAL BRASIL RIDE



TRACK'S SIGNS

- DANGER signs indicate danger zones, and the athlete should circulate with caution.

DANGER

POR FAVOR NÃO RETIRE. OBRIGADO!
+351 963 947 534 | WWW.STOPANDGO.COM.PT





PORTUGAL BRASIL RIDE




FEED ZONES

- The FEED ZONE areas have their beginning and end marked by plates as the examples below.



- The team FEED ZONE area is restricted to previously defined areas.



- All persons, teams or accompanying persons providing a support service may only do it so within the places determined at each stage, and both the persons/teams or accompanying and their cars must be properly identified.
- It is not allowed to supply athletes outside the previously established FEED ZONE areas.
- It is not allowed to enter cars or people in the FEED ZONE AREA without being properly identified.



PORTUGAL BRASIL RIDE



PACK BASIC ATHLETES

- The athletes with the PACK BASIC have at their disposal Bathhouses, near the places of the finish line by stage, identified as follows.

PORTUGAL BRASIL RIDE

BATHHOUSE BALNEÁRIOS

MÁS QUE UNA CARRERA, UN DESAFÍO INCREÍBLE



BATHHOUSE LOCATIONS

PROLOGUE	PISCINAS MUNICIPAIS ALIJÓ	GPS: 41°16'28.53"N 7°28'28.77"W
STAGE 1	CAMPO FUTEBOL C.D.	GPS: 40°54'7.02"N 7°55'45.44"W
STAGE 2	PAVILHÃO DESPORTIVO SPS	GPS: 40°45'38.97"N 8° 3'57.85"W
STAGE 3	PISCINAS MUNICIPAIS VOUZELA	GPS: 40°43'19.14"N 8° 6'36.10"W
STAGE 4	BALNEÁRIO RAINHA D. AMÉLIA	GPS: 40°44'21.00"N 8° 5'34.22"W
STAGE 5	PALÁCIO DO GELO	GPS: 40°38'36.61"N 7°54'40.10"W





PORTUGAL BRASIL RIDE



WASHING BIKES AREA

The bike wash stations are located in this race guide previously defined for all the stages of the event. These locations will be identified as follows:

PORTUGAL BRASIL RIDE

WASHING BIKES LAVAGEM DE BICICLETAS

MAIS QUE UMA PROVA, UM DESAFIO INCRÍVEL



WASHING BIKES LOCATIONS

PROLOGUE	PISCINAS MUNICIPAIS ALIJÓ	GPS: 41°16'28.53"N 7°28'28.77"W
STAGE 1	PALACE HOTEL ASTURIAS	GPS: 40°51'7.72"N 7°56'6.04"W
STAGE 2	HOTEL MONTERIO	GPS: 40°44'24.15"N 8° 5'1.23"W
STAGE 3	HOTEL MONTERIO	GPS: 40°44'24.15"N 8° 5'1.23"W
STAGE 4	HOTEL MONTERIO	GPS: 40°44'24.15"N 8° 5'1.23"W





9 MAY PROLOGUE PINHÃO > ALIJÓ

TOTAL DISTANCE – 22KM
TOTAL CLIMBING – 1100M



PORTUGAL BRAZIL RIDE



PROLOGUE | PINHÃO – ALIJÓ | MAY 9 - 22 |

REGISTRATION'S OFFICE

MAY 8ST AND MAY 9ST 2022
SCHEDULE MAY 8ST: 16H00 to 19H00
SCHEDULE MAY 9ST: 09H00 to 12H00
LOCATION 8 MAY: PLÁCIDO HOTEL TABUAÇO
GPS: 41° 07' 09.74" N / 7° 36' 23.62" W
LOCATION 9 MAY: PINHÃO
GPS: 41°11'23.69"N | 7°32'45.63"W

PROGRAM

APRIL 29ST
16H00 – Registration's Office Opening
19H00 – Registration's Office Foreclosure
APRIL 30ST
09H00 – Registration's Office Opening
12H00 – Registration's Office Foreclosure
13H00 – Prologue Start
16H00 – Jersey Leaders Podium
16H30 – Estimated time for the end of the prologue
18H00 – BIKE PARK Opening (Asturias Hotel – Termas do Carvalho)
22H00 – BIKE PARK Foreclosure

LOCATIONS

TEAM REUNION:	PINHÃO (MARINA)	GPS: 41°11'23.69"N 7°32'45.63"W
START:	PINHÃO (MARINA)	GPS: 41°11'23.69"N 7°32'45.63"W
FINISH:	C.M. ALIJÓ	GPS: 41°16'33.70"N 7°28'30.09"W
WASHING BIKES:	PISCINAS ALIJÓ	GPS: 41°16'28.53"N 7°28'28.77"W
BATHHOUSE:	PISCINAS ALIJÓ	GPS: 41°16'28.53"N 7°28'28.77"W
BIKE PARK NIGHT:	HOTEL ASTURIAS	GPS: 40°51'7.72"N 7°56'6.04"W





PORTUGAL BRASIL RIDE



LABELS TO IDENTIFY BIKE BAGS | ATHLETE'S KIT

HOTELS

ATHLETE'S KIT:

All athletes with pack premium/carbon will received a bag identify with their bib number::



Also will be included labels to identify the bicycle bags/boxes. All labels must be correctly identified with athlete's Bib number:





PORTUGAL BRASIL RIDE



TRANSPORTATION OF BICYCLES BAGS AND BOXES



All the athlete's who need to the bicycle boxes or suitcases to be transported will have to inform prior to the event or at the Registration's Office.

Bags or Boxes **MUST** be properly identified by the labels above provided by the organization and with the respective athlete's number.

The pick up of these identification tags is done at the Registration's Office.

COLLECTION: PLÁCIDO HOTEL DOURO – Tabuaço | May 9TH - 09H00

DELIVERY: PALÁCIO DO GELO – After stage 5 (Athlete's without extra night May 14TH to 6TH) or PRINCIPE PERFEITO HOTEL (Athlete's with extra night May 14TH to 15TH)





PORTUGAL BRASIL RIDE



ATHLETE'S BAG TRANSPORTATION - PACK PREMIUM/CARBON

- The organization will only carry the bags included in the Athlete Kit.



- All bags are identified by the number and letter of the athlete.
- The transportation of the bags will be done from the first Hotel in which the athletes are housed until the last. The team of Portugal Brasil RideMTB will collect the bags of the athletes in the Hotels, as long as they are left in the places previously established in each Hotel, by the organization, which will be identified as follows:

PORTUGAL BRASIL RIDE

BAGS
SACOS

MAIS QUE UMA PROVA, UM DESAFIO INCRÍVEL



In the last day (May 14TH) all athlete's bag will be transported from the Hotel in Termas São Pedro do Sul to the arrived place of the last stage – Palácio do Gelo.



TRACK

PROLOGUE |
PINHÃO - ALIJÓ |
MAY 9 - 22 |



INFORMATIONS

PROLOGUE |
PINHÃO – ALIJÓ |
MAY 9 - 22 |

The teams/solo are responsible for they start schedule and to be nearby to the start area 10 minutes before the estimated time to start.

The stage time will start counting from departure time already set.

START/ FINISH / HOTEL

Shuttles: Alijó to Castro Daire – 17H00

All athletes with car are responsible for there deslocation.

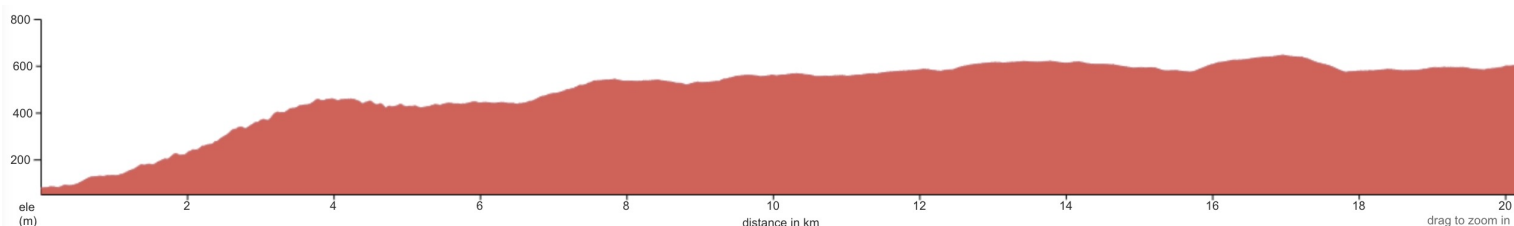
LOCAL	KM	COORDENADA	ASSISTÊNCIA
PARTIDA	KM 0	41°11'23.69"N 7°32'45.63"W	-
CHEGADA	KM 22	41°16'33.70"N 7°28'30.09"W	30 MIN

CLIMBING

20.2 KM

+ 753 M

- 228M





10 MAY
STAGE 1
CASTRO DAIRE > CASTRO DAIRE

TOTAL DISTANCE – 62,8KM
TOTAL CLIMBING – 2093M



PORTUGAL BRAZIL RIDE



STAGE 1 – START AND FINISH



STAGE 1 | CASTRO DAIRE – CASTRO DAIRE | MAY 10ST 22 |

BOXES

BOX 1 – JERSEYS LEADERS
BOX 2 – 2^a AND 3^a OF ALL CATEGORIES
BOX 3 – 30^a FIRST RIDERS
BOX 4 – ALL OTHER RIDERS

PROGRAM

7H00 – BIKE PARK Opening
8H30 – Boxes Opening
9H00 – Stage 1 Start
12H30 – Estimated time for the arrival of the first finisher
13H00 – BIKE PARK Opening (Hotel Palace Asturias)
20H00 – Dinner (Hotel Palace Asturias)
22H00 – BIKE PARK Foreclosure

PODIUM: The podiums in each category are performed 10 minutes after the arrival of the 3rd place of the category.

LOCATIONS

START: CM CASTRO DAIRE GPS: 40°53'55.88"N | 7°56'0.77"W

TEAMS REUNION | DINNER | BIKE PARK | WASHING BIKES | NEWS ROOM | MASSAGE | MECHANICAL ASSISTENCE:

PALACE HOTEL ASTURIAS

Lugar das Termas do Carvalhal, 3600-398 Mamouros

GPS: 40°51'8.35"N / 7°56'6.49"W

FINISH LINE: CM CASTRO DAIRE GPS: 40°53'54.80"N | 7°56'3.77"W



HOTELS |

STAGE 1 | CASTRO DAIRE – CASTRO DAIRE | MAY 10ST 22 |

PALACE HOTEL ASTURIAS

Lugar das Termas do Carvalhal,
3600-398 Mamouras

PHONE +351 232 381 154

www.hotelasturias.pt

Email: geral@hotelasturias.pt

GPS: 40°51'8.35"N / 7°56'6.49"W

HOTEL MONTEMURO

Lugar das Termas do Carvalhal,
3600-398 Mamouras

PHONE +351 232 381 154

www.hotelasturias.pt

Email: geral@hotelasturias.pt

GPS: 40°51'8.35"N / 7°56'6.49"W



Termas do Carvalhal – Portugal



Hotel Montemuro

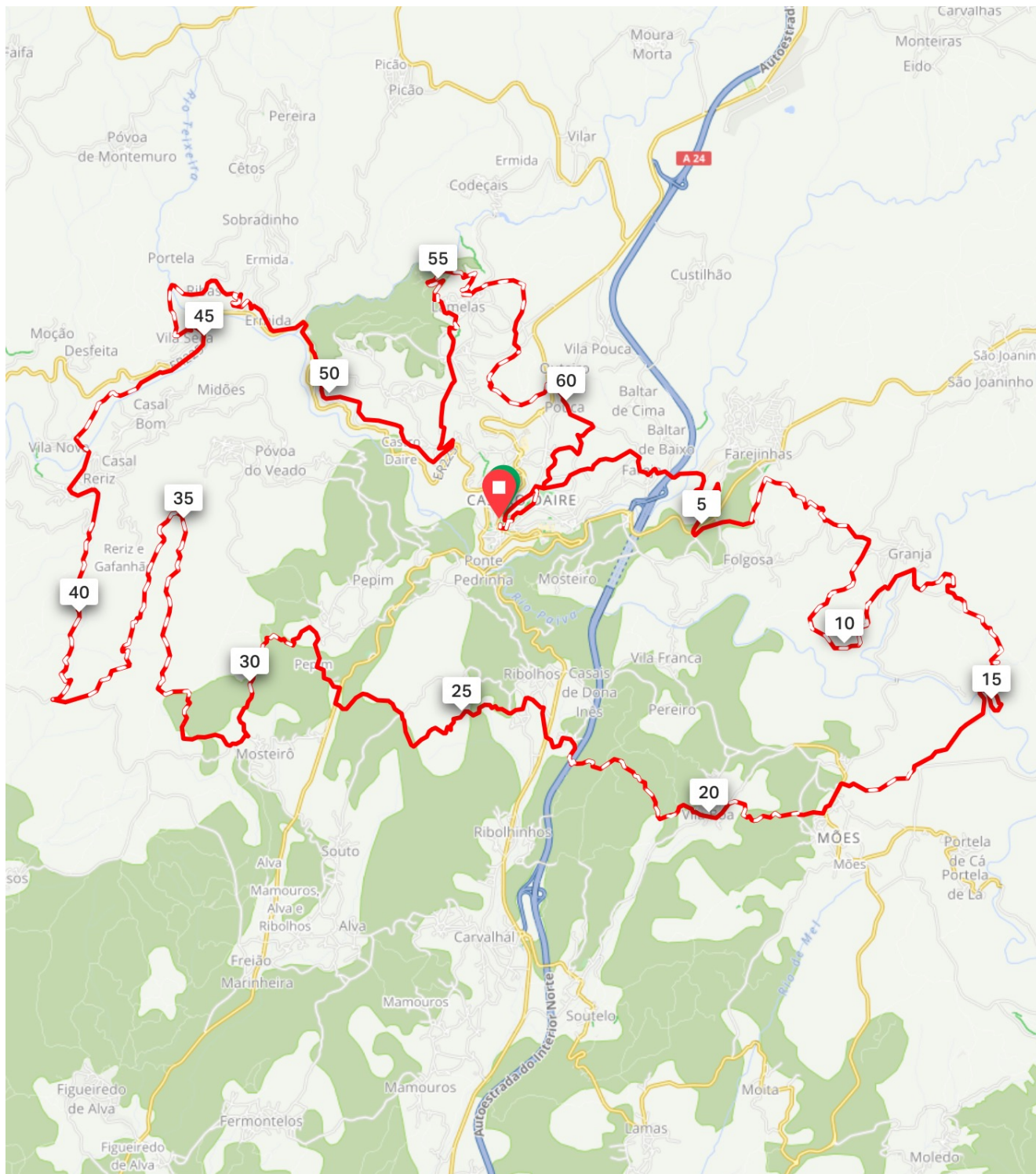
START / FINISH / HOTEL

The displacement from the Hotel to the starting area is the responsibility of the athlete/team.



TRACKS |

STAGE 1 |
CASTRO DAIRE – CASTRO DAIRE |
MAY 10ST 22 |



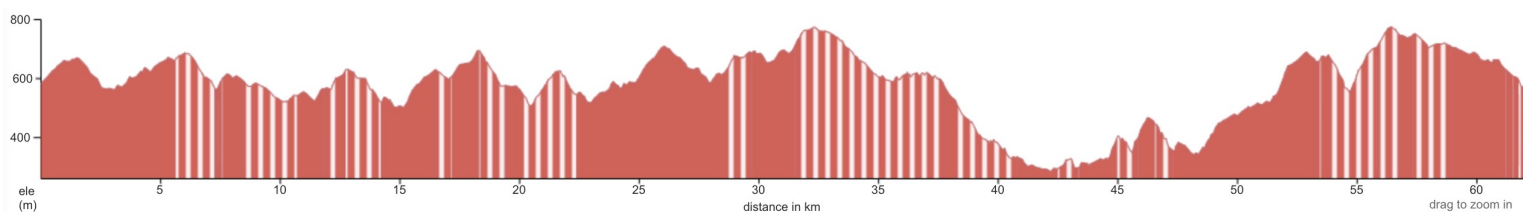
STAGE 1 | FEED ZONES |

STAGE 1 | CASTRO DAIRE – CASTRO DAIRE | MAY 10ST 22 |

62.8 KM

+ 2,093 M

- 2,108 M



FEED ZONES

LOCAL	KM	COORDENADA	ASSISTENCE
START	KM 0	40°53'54.80"N 7°56'3.77"W	-
FZ 1	KM 17,9	40°52'3.01"N 7°53'11.95"W	19 MIN
FZ 2	KM 41,1	40°54'7.20"N 7°59'42.68"W	22 MIN
FINISH	KM 62,8	40°53'54.80"N 7°56'3.77"W	18 MIN
HOTEL	KM 8	40°51'8.35"N 7°56'6.49"W	14 MIN





PORTUGAL BRASIL RIDE



TRANSFER/ SHUTTLE TO PICK YOUR CAR FROM VISEU TO YOUR LAST LOCATION



TRANSFER/SHUTTLE TO VISEU

The Portugal Brasil Ride MTB organization will have only one transfer/shuttle to the athletes to go place the car in the arrival place of the last stage on MAY 10TH. All athletes must deslocate the cars from Hotel Palace Asturias to Viseu before the 18:00, time that is booked the Bus Shuttle to go back to Hotel Asturias Palace.

- The Transfer/shuttle will be on May 10st at 18H00 in Viseu.
- TRANSFER LOCATION:
PALÁCIO DO GELO
Rua do Palácio do Gelo n.º 3 | 3500-606 Viseu
GPS: 40°38'32.40"N | 7°54'42.62"W
- The transfer will be from Palácio do Gelo in Viseu to Asturias Hotel in Termas do Carvalhal.
- All athletes are advised to leave the car in Viseu in the Free Parking next to the Palácio do Gelo.
- For logistical reasons will be allowed the transfer of only one athlete per car.





11 MAY
STAGE 2

CASTRO DAIRE > SÃO PEDRO DO SUL

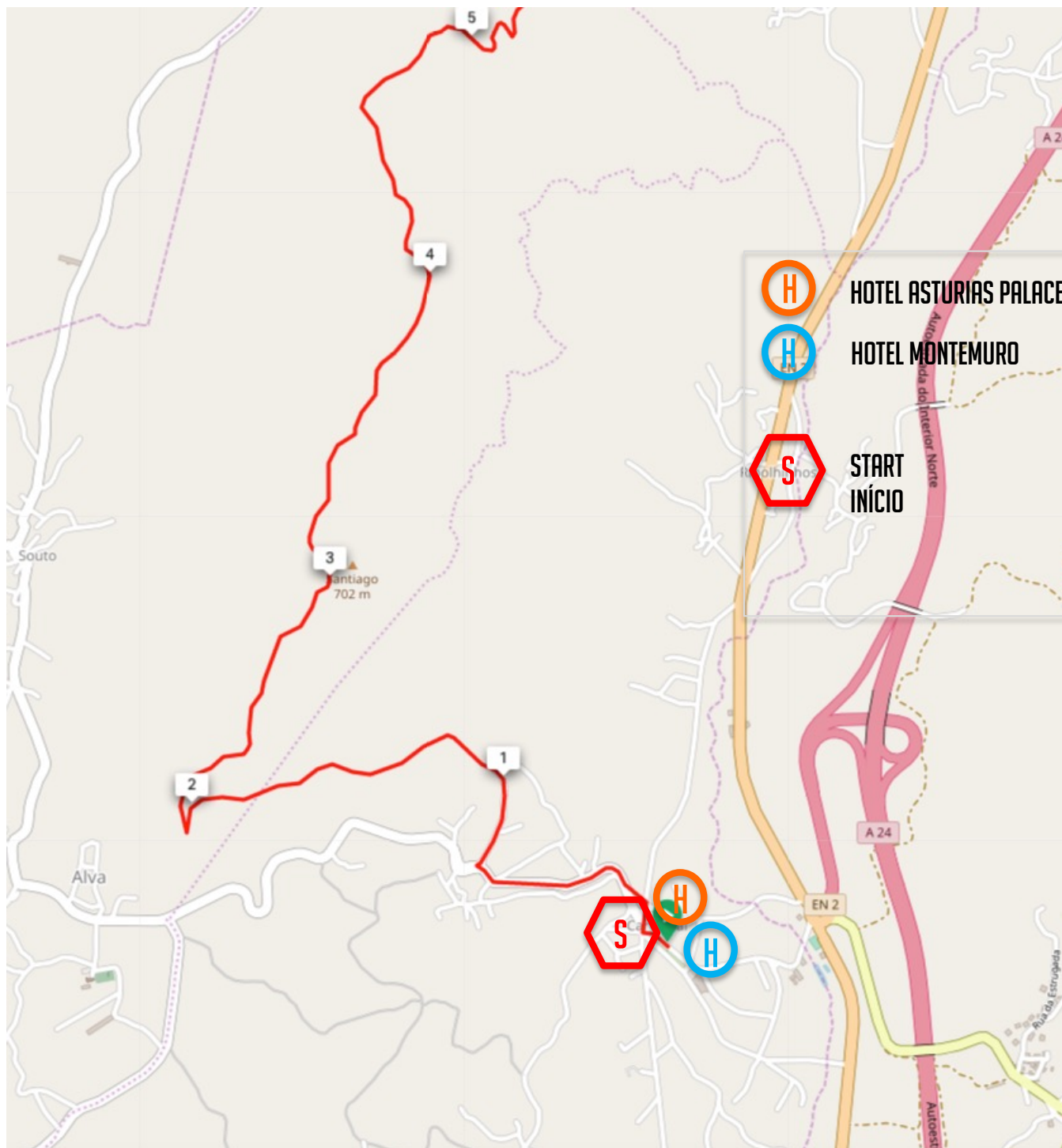
TOTAL DISTANCE – 60,6KM
TOTAL CLIMBING – 1896M



PORTUGAL BRASIL RIDE



STAGE 2 - START



STAGE 2 | CASTRO DAIRE - SÃO PEDRO DO SUL | MAY 11ST 22 |

BOXES

BOX 1 - JERSEYS LEADERS
BOX 2 - 2^a AND 3^a OF ALL CATEGORIES
BOX 3 - 30^a FIRST RIDERS
BOX 4 - ALL OTHER RIDERS

PROGRAM

7H00 - BIKE PARK Opening
8H30 - Boxes Opening
9H00 - Stage 2 Start
12H00 - Estimated time for the arrival of the first finisher
13H00 - BIKE PARK Opening (Hotel MONTE RIO)
20H00 - Dinner (Hotel MONTE RIO)
22H00 - BIKE PARK Foreclosure (Hotel MONTE RIO)

PODIUM: The podiums in each category are performed 10 minutes after the arrival of the 3rd place of the category.

LOCATIONS

START: ASTURIAS PALACE HOTEL GPS: 40°51'8.81"N | 7°56'9.49"W

BIKE PARK | WASHING BIKES | MECHANICAL ASSISTENCE
HOTEL MONTE RIO GPS: 40°44'24.21"N | 8°5'4.34"W

DINNERS HOTEL MONTE RIO GPS: 40°44'24.21"N | 8°5'4.34"W

FINISH: CÂMARA MUNICIPAL SPS GPS: 40°45'44.43"N | 8° 3'47.48"W



HOTELS |

STAGE 2| CASTRO DAIRE - SÃO PEDRO DO SUL | MAY 11ST 22 |

HOTEL MONTE RIO

Várzea, São Pedro do Sul

PHONE +351 232 720 040

www.hotelmonterio.com.pt

Email: saopedro@hotelmonterio.com.pt

GPS: 40°44'24.21"N / 8°5'4.34"W

START / FINISH / HOTEL

The displacement from the Hotel to the starting area is the responsibility of the athlete/Team.

The displacement from the finish line to the Hotel is the responsibility of the athlete/ Team.

BAGS

TERMAS DO CARVALHAL - START - The organization ensures the transport of the bags that are placed in the following location (BIKE PARK HOTEL PALACE ASTURIAS):

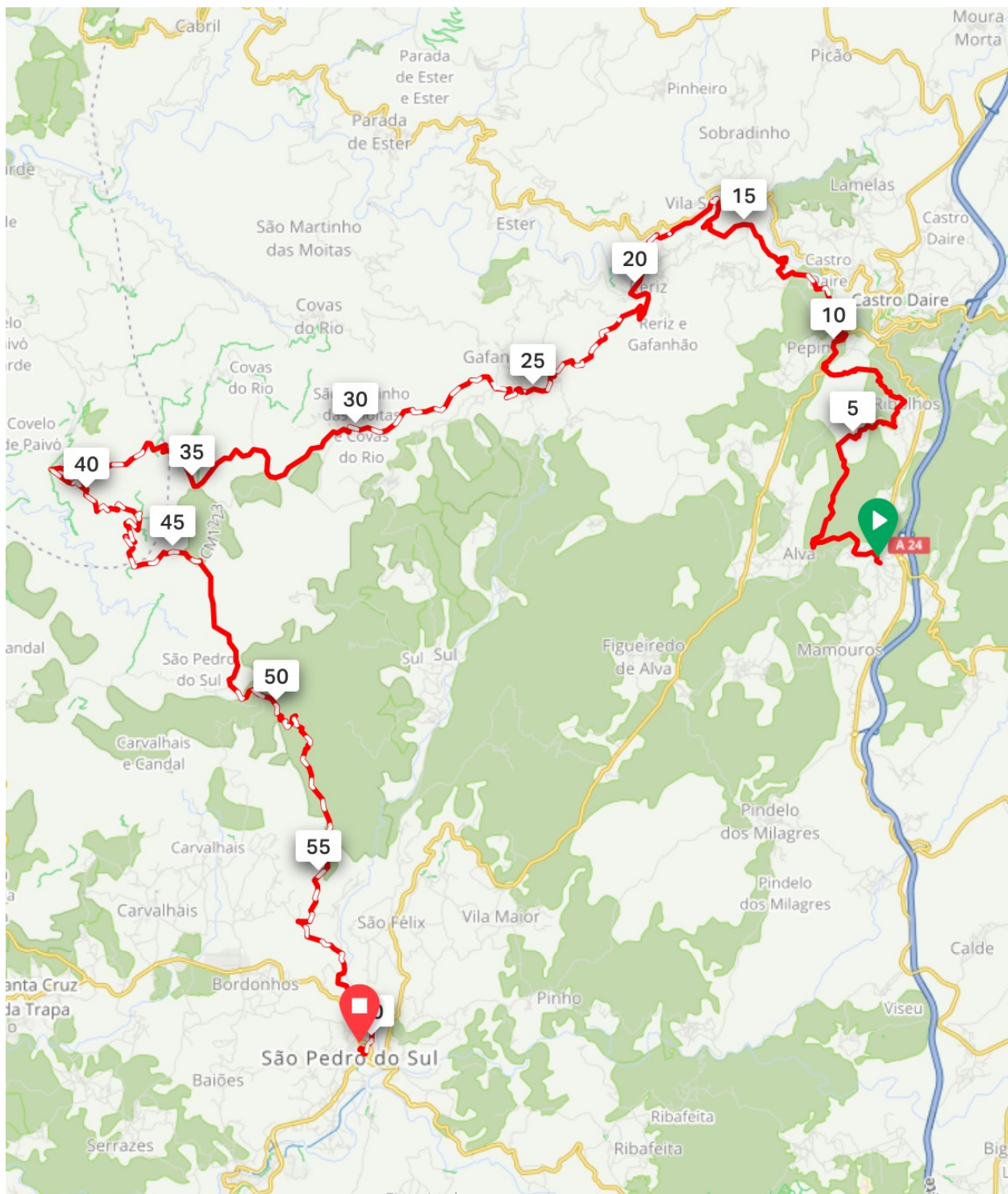
HOTEL PALACE ASTURIAS - GPS: 40°51'8.35"N | 7°56'6.49"W

TERMAS DE S.P.S. - FINISH LINE - The organization ensures the transport of the bags to the Hotel (HOTEL MONTE RIO).



TRACKS |

STAGE 2 | CASTRO DAIRE - SÃO PEDRO DO SUL | MAY 11ST 22 |



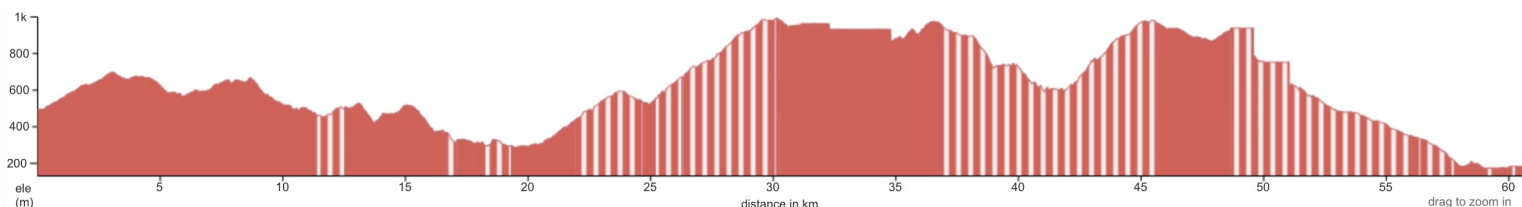
STAGE 2 | FEED ZONES |

STAGE 2 | CASTRO DAIRE - SÃO PEDRO DO SUL | MAY 11ST 22 |

62.8 KM

+ 2,093 M

- 2,108 M



FEED ZONES

LOCAL	KM	COORDENADA	ASSISTENCE
START	KM 0	40°51'8.81"N 7°56'9.49"W	-
FZ 1	KM 20	40°54'7.20"N 7°59'42.68"W	15 MIN
FZ 2	KM 31	40°52'35.99"N 8° 4'8.13"W	20 MIN
FZ 3	KM 44	40°51'25.43"N 8° 5'56.81"W	8 MIN
FINISH	KM 60,6	40°45'44.43"N 8° 3'47.48"W	20 MIN
HOTELS	KM 2,5	40°44'21.00"N 8° 5'9.17"W	7 MIN





12 MAIO STAGE 3 VOUZELA > VOUZELA

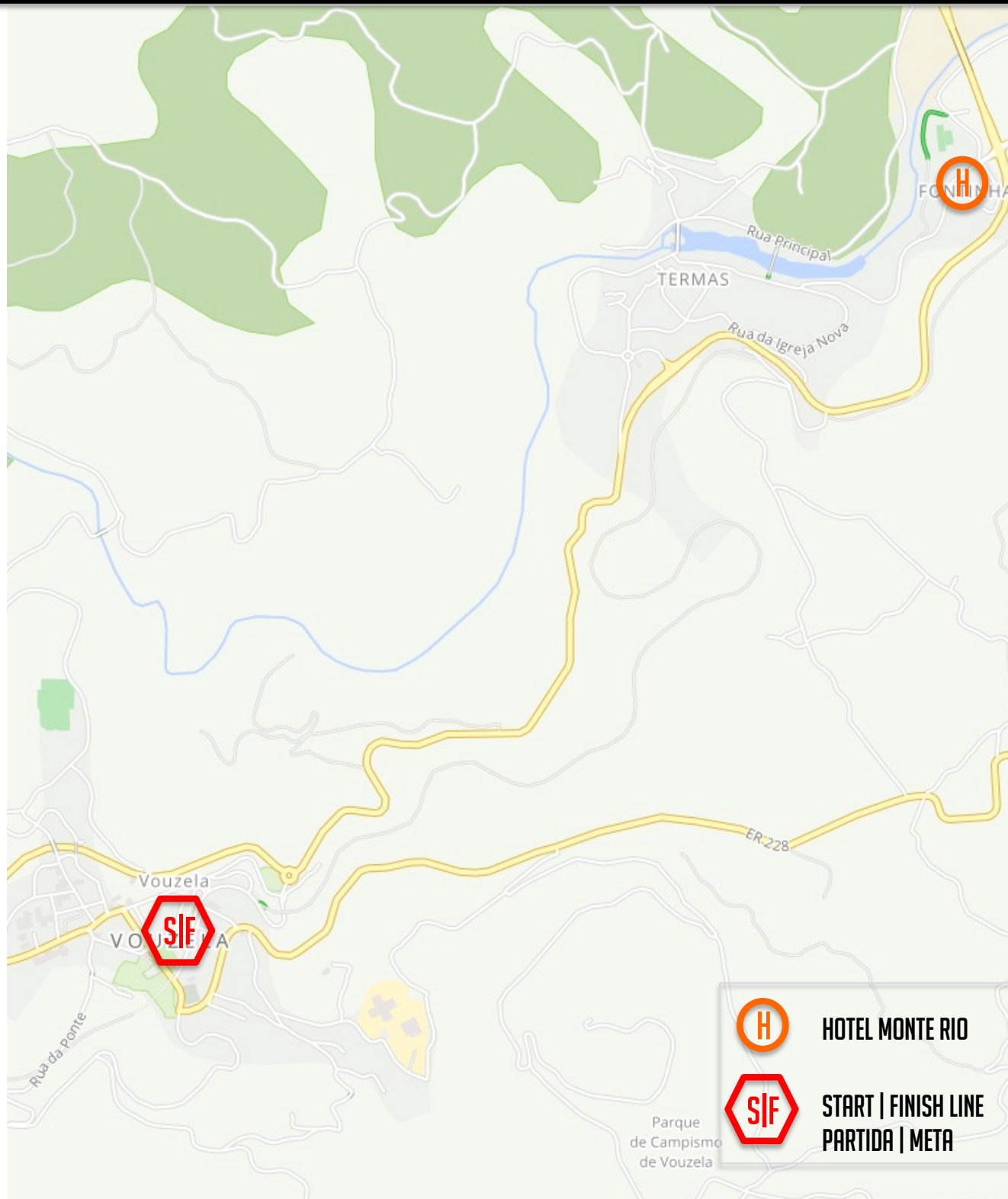
TOTAL DISTANCE – 57,8KM
TOTAL CLIMBING – 1608M



PORTUGAL BRASILE RIDE



STAGE 3 – START | FINISH



STAGE 3 | VOUZELA – VOUZELA | MAY 12TH 22 |

BOXES

BOX 1 – JERSEYS LEADERS
BOX 2 – 2^a AND 3^a OF ALL CATEGORIES
BOX 3 – 30^a FIRST RIDERS
BOX 4 – ALL OTHER RIDERS

PROGRAM

7H00 – BIKE PARK Opening
8H30 – Boxes Opening
9H00 – Start Stage 3
12H00 – Estimated time for the arrival of the first finisher
12H30 – BIKE PARK Opening (Hotel MONTE RIO)
20H00 – Dinner (Hotel MONTE RIO)
22H00 – BIKE PARK Foreclosure (Hotel MONTE RIO)

PODIUM: The podiums in each category are performed 10 minutes after the arrival of the 3rd place of the category.

LOCATIONS

START: CÂMARA MUNICIPAL DE VOUZELA GPS: 40°43'18.57"N | 8° 6'34.93"W

FINISH: CÂMARA MUNICIPAL DE VOUZELA GPS: 40°43'18.57"N | 8° 6'34.93"W

BIKE PARK | WASHING BIKES | MECHANICAL ASSISTENCE
HOTEL MONTE RIO - GPS: 40°44'24.21"N | 8°5'4.34"W

DINNERS (Dinner at the hotel where you are staying)
HOTEL MONTE RIO - GPS: 40°44'24.21"N | 8°5'4.34"W



HOTELS |

**STAGE 3 |
VOUZELA – VOUZELA |
MAY 12TH 22 |**

HOTEL MONTE RIO

Várzea, São Pedro do Sul

PHONE +351 232 720 040

www.hotelmonterio.com.pt

Email: saopedro@hotelmonterio.com.pt

GPS: 40°44'24.21"N / 8°5'4.34"W

START / FINISH / HOTEL

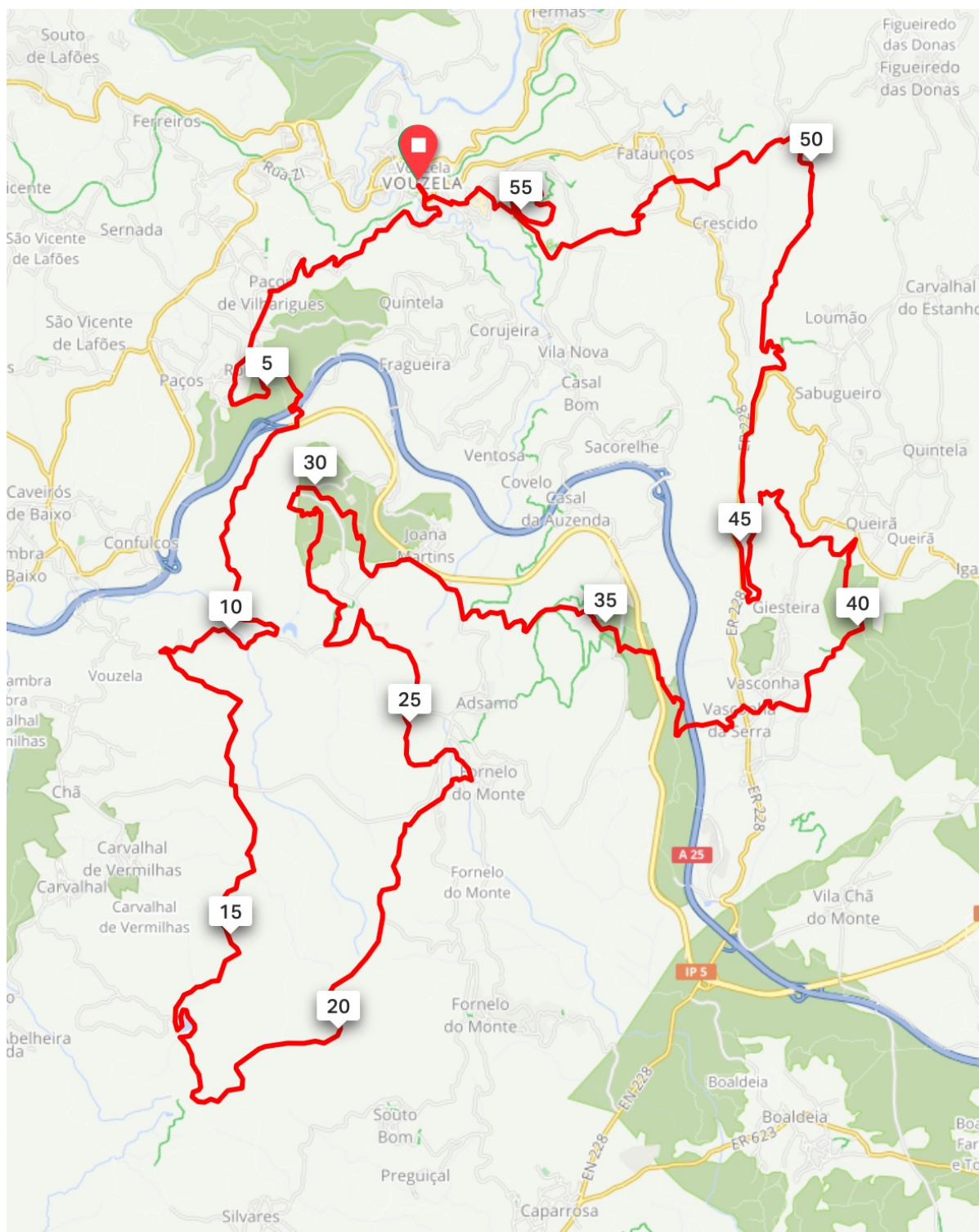
The displacement from the Hotel to the starting area is the responsibility of the athlete/Team.

The displacement from the finish line to the Hotel is the responsibility of the athlete/ Team.



TRACKS |

STAGE 3 |
VOUZELA – VOUZELA |
MAY 12TH 22 |



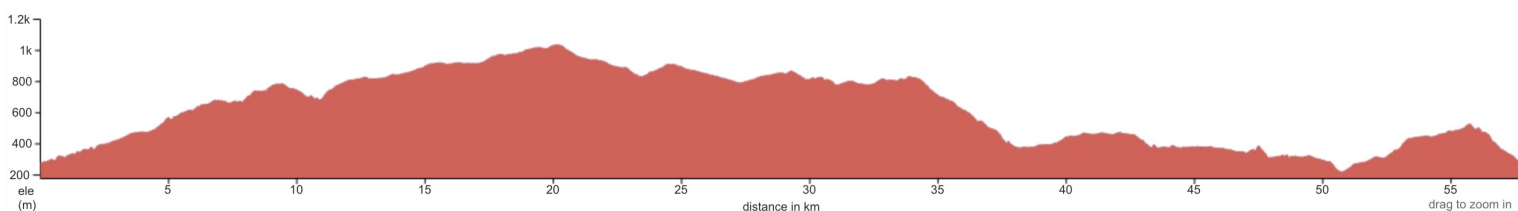
STAGE 3 | FEED ZONES |

STAGE 3 |
VOUZELA – VOUZELA |
MAY 12TH 22 |

57.8 KM

+ 1,608 M

- 1,608 M



FEED ZONES

LOCAL	KM	COORDENADA	ASSISTENCE
START	KM 0	40°43'18.57"N 8° 6'34.93"W	-
FZ 1	KM 17	40°38'26.54"N 8° 8'24.99"W	20 MIN
FZ 2	KM 39,2	40°40'31.28"N 8° 3'40.28"W	35 MIN
FINISH	KM 57,8	40°43'18.57"N 8° 6'34.93"W	20 MIN
HOTEL	KM 2,5	40°44'21.00"N 8° 5'9.17"W	7 MIN





13 MAY
STAGE 4
TERMAS SPS > TERMAS SPS
(3 LAPS)

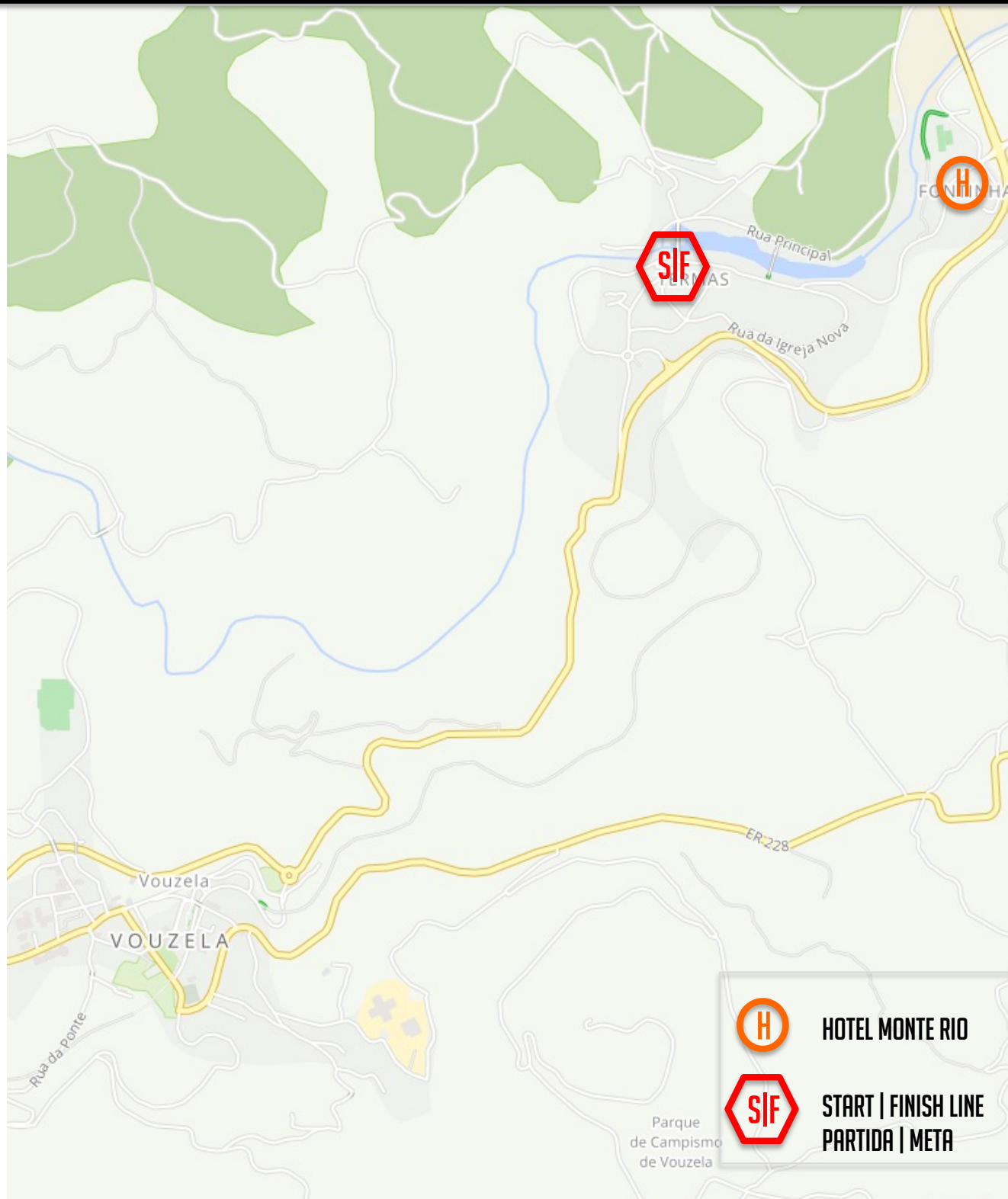
TOTAL DISTANCE – 13,5KM
TOTAL CLIMBING – 225M



PORTUGAL BRASILE RIDE



STAGE 4 – START | FINISH



STAGE 4 | TERMAS DE SÃO PEDRO DO SUL | MAY 13TH 22 |

BOXES

BOX 1 – JERSEYS LEADERS
BOX 2 – 2^a AND 3^a OF ALL CATEGORIES
BOX 3 – 30^a FIRST RIDERS
BOX 4 – ALL OTHER RIDERS

PROGRAM

7H00 – BIKE PARK Opening
09H30 – Boxes Opening
10H00 – Stage 4 Start
10H50 – Estimated Time for the arrival of the first finisher
11H00 – BIKE PARK Opening (Hotel MONTE RIO)
20H00 – Dinner (Hotel MONTE RIO)
22H00 – BIKE PARK Foreclose (Hotel MONTE RIO)

PODIUM: The podiums in each category are performed 10 minutes after the arrival of the 3rd place of the category.

LOCATIONS

START: BALNEÁRIO TERMAS SPS GPS: 40°44'21.68"N | 8° 5'34.73"W

FINISH: BALNEÁRIO TERMAS SPS GPS: 40°44'21.68"N | 8° 5'34.73"W

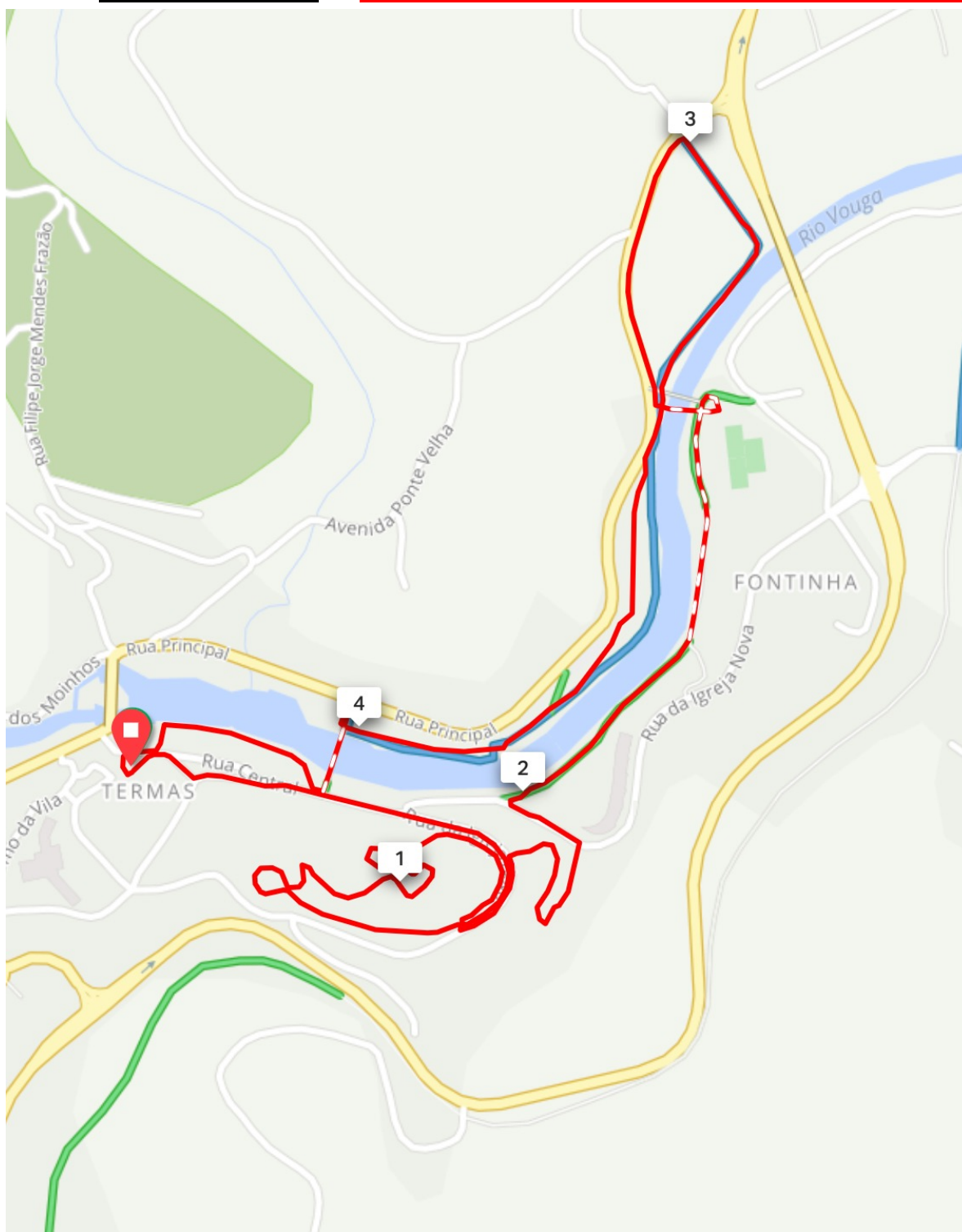
BIKE PARK | WASHING BIKES | MECHANICAL ASSISTENCE
HOTEL MONTE RIO - GPS: 40°44'24.21"N | 8°5'4.34"W

DINNER HOTEL MONTE RIO - GPS: 40°44'24.21"N | 8°5'4.34"W



TRACKS |

STAGE 4 |
TERMAS DE SÃO PEDRO DO SUL |
MAY 13TH 22 |





14 MAY STAGE 5 VOUZELA > VISEU

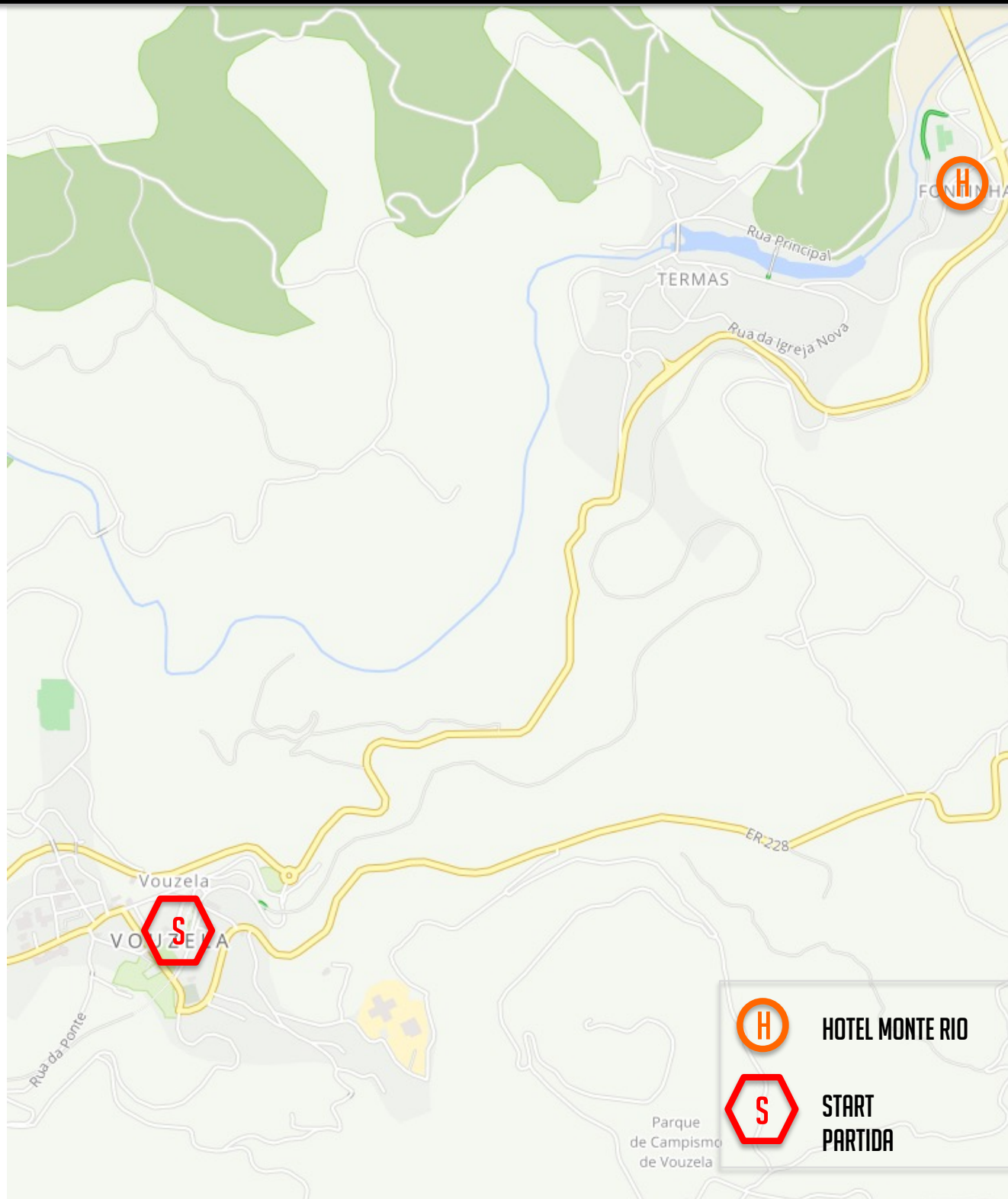
TOTAL DISTANCE – 48,2KM
TOTAL CLIMBING – 835M



PORTUGAL BRASIL RIDE



STAGE 5 - START



HOTEL MONTE RIO



START
PARTIDA

Parque
de Campismo
de Vouzela



STAGE 5 | VOUZELA – VISEU | MAY 14TH 22 |

BOXES

- BOX 1 – JERSEYS LEADERS
- BOX 2 – 2^a AND 3^a OF ALL CATEGORIES
- BOX 3 – 30^a FIRST RIDERS
- BOX 4 – ALL OTHER RIDERS

PROGRAM

- 7H00 – BIKE PARK Opening
- 8H30 – Boxes Opening
- 9H00 – Stage 5 Start
- 11H30 – Estimated time for the arrival of the first finisher
- 14H00 – AWARDS CEREMONY

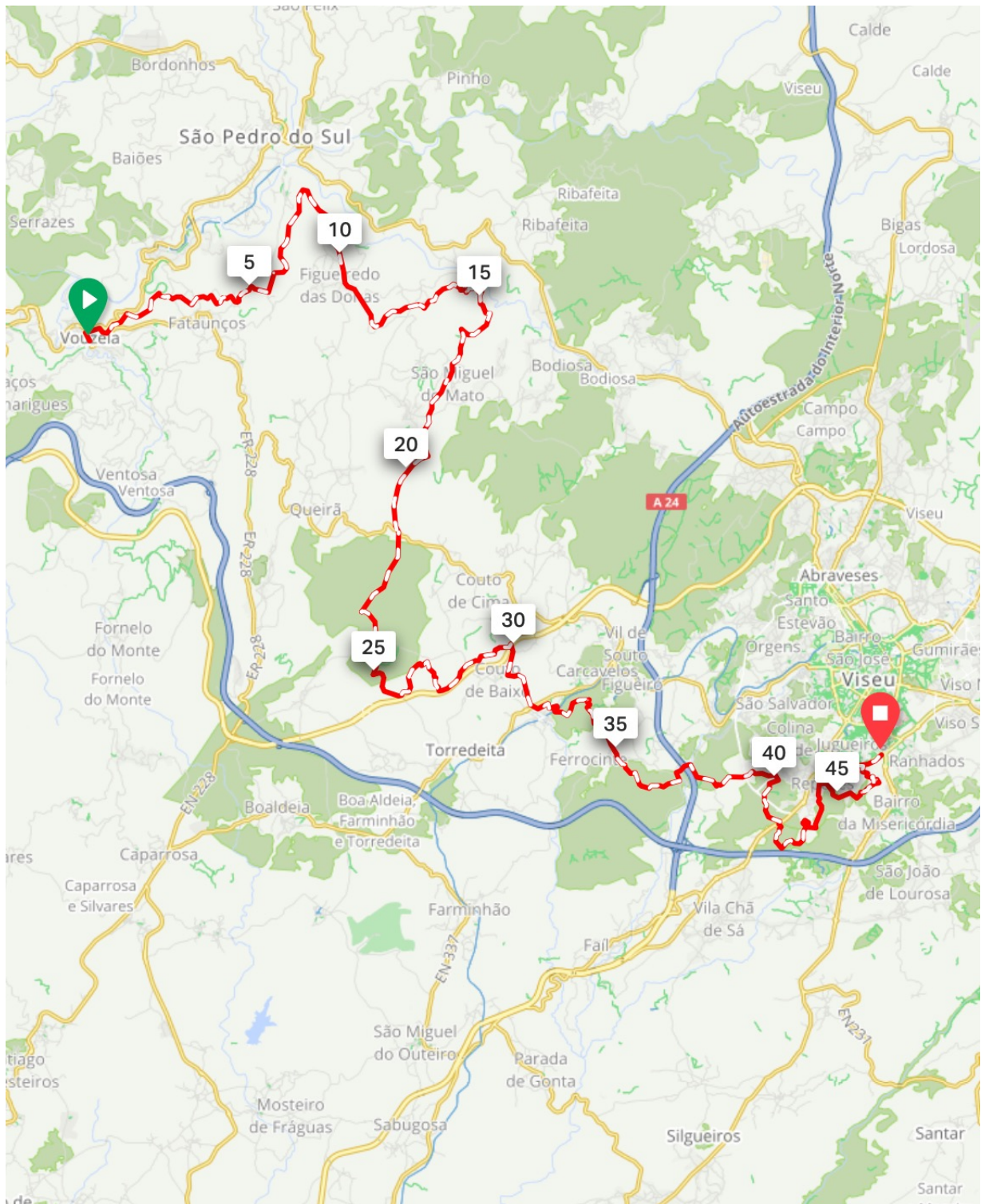
LOCATIONS

START: CÂMARA MUNICIPAL DE VOUZELA	GPS: 40°43'18.57"N 8° 6'34.93"W
FINISH: PALÁCIO DO GELO	GPS: 40°38'32.40"N 7°54'42.62"W
BATHHOUSE: PALÁCIO DO GELO	GPS: 40°38'32.40"N 7°54'42.62"W
AWARDS CEREMONY: PALÁCIO DO GELO	GPS: 40°38'32.40"N 7°54'42.62"W



TRACKS |

STAGE 5 |
VOUZELA – VISEU |
MAY 14TH 22 |



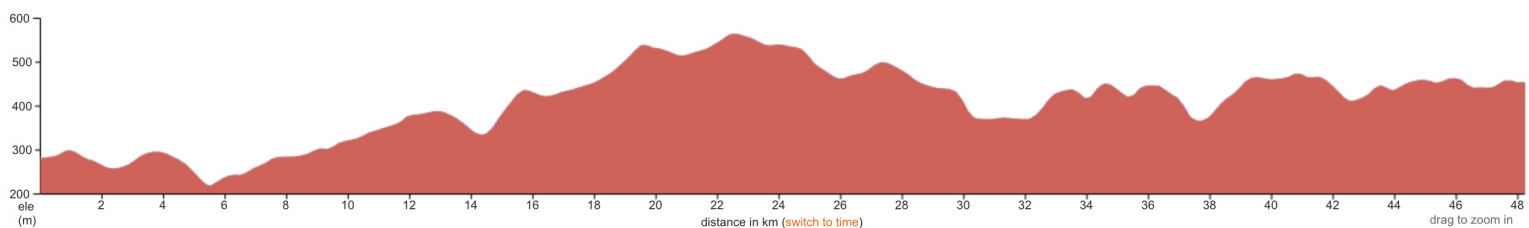
STAGE 5 | FEED ZONES |

STAGE 5 |
VOUZELA – VISEU |
MAY 14TH 22 |

48.2 KM

+ 835 M

- 663 M



FEED ZONES

LOCAL	KM	COORDENADA	ASSISTÊNCIA
START	KM 0	40°43'18.57"N 8° 6'34.93"W	-
FZ 1	KM 24	40°39'56.53"N 8° 2'17.37"W	25 MIN
FINISH	KM 48,2	40°38'32.40"N 7°54'42.62"W	18 MIN





PORTUGAL BRASIL RIDE



TRANSFERS/ SHUTTLES



Shuttles from Aeroporto Sá Carneiro OPORTO-TABUAÇO / VISEU-OPORTO:

- **Schedule:** **MAY** 8th at 14H00 / 21H00; MAY 15th at 00H00 / 08H00.
- The organization is not responsible for possible delays in flights. The MAX time waiting after the scheduled time for departure is 15 Min.
- The driver of the shuttle company will be duly identified with the information plate of the event:



